



**Townsite of Manitowaning
Zoning By-law No. 2024-10 - Schedule A-2**

July 16th 2024

**NOTE: ALL LANDS UNDER WATER
ARE WITHIN THE LAKESIDE ZONE (LS)**

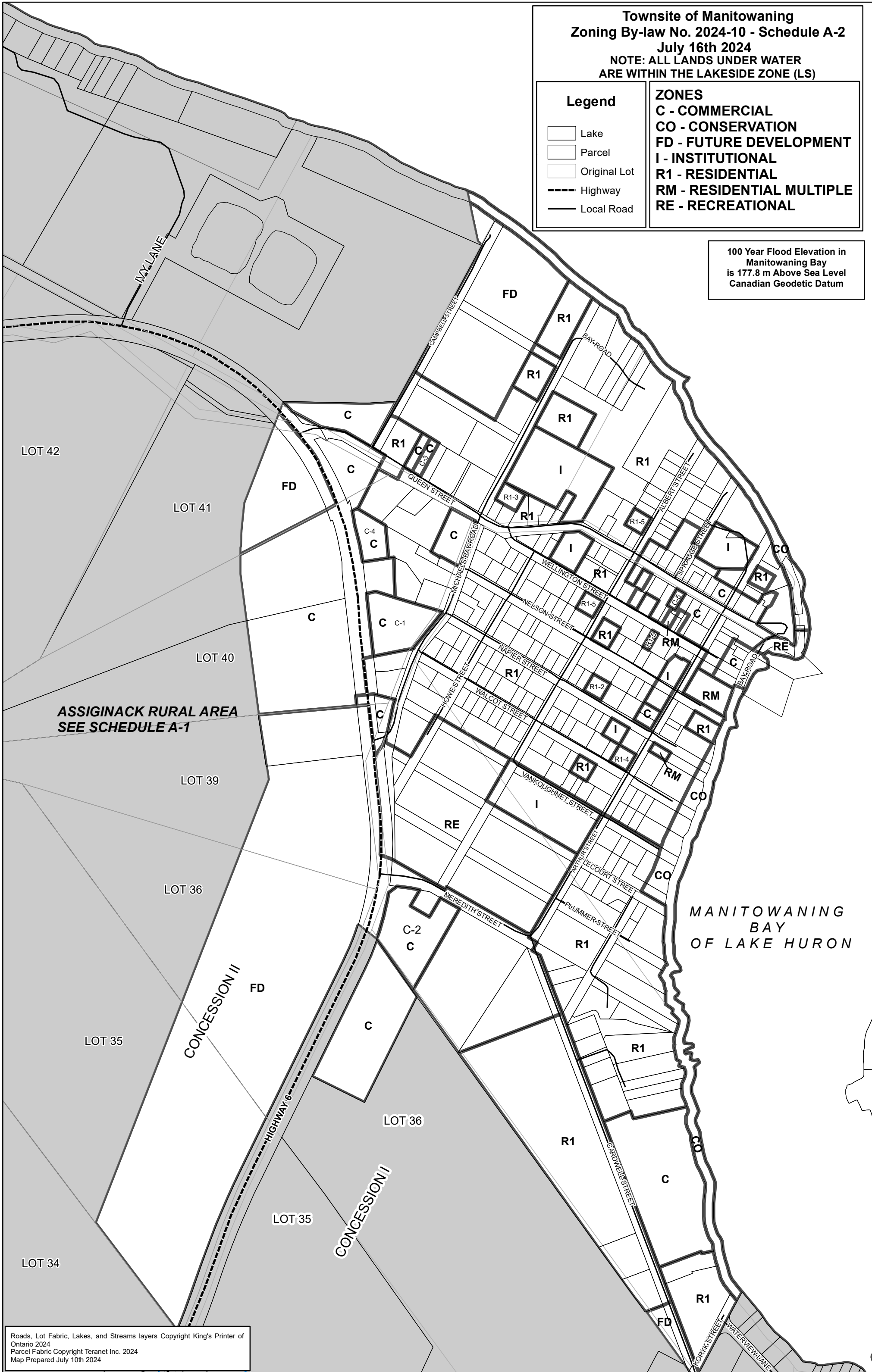
Legend

-  Lake
-  Parcel
-  Original Lot
-  Highway
-  Local Road

ZONES

- C - COMMERCIAL**
- CO - CONSERVATION**
- FD - FUTURE DEVELOPMENT**
- I - INSTITUTIONAL**
- R1 - RESIDENTIAL**
- RM - RESIDENTIAL MULTIPLE**
- RE - RECREATIONAL**

100 Year Flood Elevation in
Manitowaning Bay
is 177.8 m Above Sea Level
Canadian Geodetic Datum



**ASSIGINACK RURAL AREA
SEE SCHEDULE A-1**

**MANITOWANING
BAY
OF LAKE HURON**